

Mt. Manitou Incline

Ute Pass Trail

Manitou & Pikes Peak Railway Co.

City of Colorado Springs

Manitou Springs

(Parcel # 8400000003)









(Parcel # 7406300001)

(Parcel # 7406200004)

(Parcel # 7406408001)

(Parcel # 7406301001)

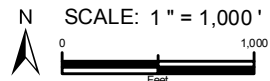
Barr Trail

-  Parcel Boundary
-  Manitou & Pikes Peak Railway Co.
-  City of Colorado Springs
-  Pike National Forest
-  Mt. Manitou Incline
-  Existing Main Trail
-  Existing Trail Link
-  Trailhead

MT. MANITOU INCLINE: OWNERSHIP MAP



Department of Information Technology
GIS Services Division



MAP VERSION: 11-06-2009

State Plane Coordinates
Colorado Central Zone
NAD83 - US Survey Feet
Vertical Datum - NGVD29

© 2009 City of Colorado Springs on behalf of the Colorado Springs Utilities. All rights reserved. This work, and/or the data contained herein, may not be reproduced, modified, distributed, republished, used to prepare derivative products, publicly displayed or commercially exploited in any manner without the prior express written consent of the City of Colorado Springs and Colorado Springs Utilities. This work was prepared utilizing the best data available at the time of plot file creation date and is intended for internal use only. Neither the City of Colorado Springs, the Colorado Springs Utilities, nor any of their employees makes any warranty, express or implied, or assumes any legal liability or responsibility for accuracy, completeness, or usefulness of any data contained herein. The City of Colorado Springs, Colorado Springs Utilities and their employees explicitly disclaim any responsibility for the data contained herein.